

PARKING INSTRUCTIONS for ROYAL DAYS

Parking at the University when class is in session can be challenging. Parking for the Royal Days event will be at the Fitzpatrick Field parking area, which is about ½ mile from campus. There will be shuttle vans running between Fitzpatrick Field and the DeNaples Center from 8:00 a.m. until 4:00 p.m.

For families staying at the Hilton or Radisson hotels, there will be shuttle van service (both hotel managed and university) to the DeNaples Center and back from 8:00 a.m.- 4:00 p.m. The front desk of each hotel will have up-to-date information.

The DeNaples Center will be the central location for Royal Days. The building will be open by 8:30 a.m. and registration will start at 8:30 a.m. There will be a Help Desk on the 4th floor for assistance with directions and shuttle service. The phone number for the Help Desk will be **570.941.5446** in case you need to call with any questions. There will also be an information tent outside of the Weinberg Memorial Library.

We recommend you drop your student off at the DeNaples Center, drive to Fitzpatrick Field and take the shuttle to DeNaples for the day's activities.

Below are the following parking instructions:

1. To Fitzpatrick Field from Interstate 81
2. To the DeNaples Center from Interstate 81
3. From the DeNaples Center to Fitzpatrick Field and return



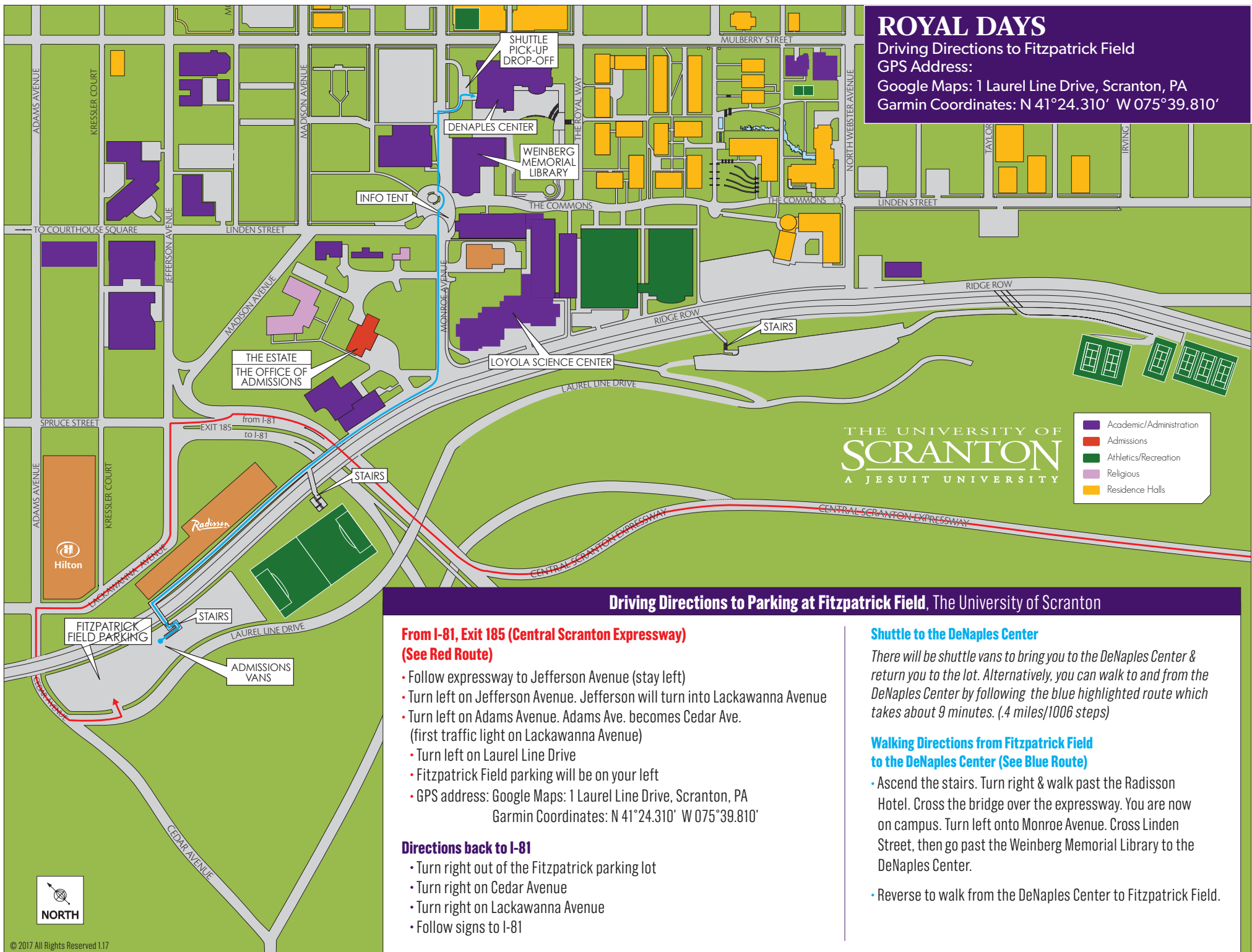
ROYAL DAYS

Driving Directions to Fitzpatrick Field

GPS Address:

Google Maps: 1 Laurel Line Drive, Scranton, PA

Garmin Coordinates: N 41°24.310' W 075°39.810'



THE UNIVERSITY OF
SCRANTON
A JESUIT UNIVERSITY

- Academic/Administration
- Admissions
- Athletics/Recreation
- Religious
- Residence Halls

Driving Directions to Parking at Fitzpatrick Field, The University of Scranton

From I-81, Exit 185 (Central Scranton Expressway) (See Red Route)

- Follow expressway to Jefferson Avenue (stay left)
- Turn left on Jefferson Avenue. Jefferson will turn into Lackawanna Avenue
- Turn left on Adams Avenue. Adams Ave. becomes Cedar Ave. (first traffic light on Lackawanna Avenue)
- Turn left on Laurel Line Drive
- Fitzpatrick Field parking will be on your left
- GPS address: Google Maps: 1 Laurel Line Drive, Scranton, PA
Garmin Coordinates: N 41°24.310' W 075°39.810'

Directions back to I-81

- Turn right out of the Fitzpatrick parking lot
- Turn right on Cedar Avenue
- Turn right on Lackawanna Avenue
- Follow signs to I-81

Shuttle to the DeNaples Center

There will be shuttle vans to bring you to the DeNaples Center & return you to the lot. Alternatively, you can walk to and from the DeNaples Center by following the blue highlighted route which takes about 9 minutes. (.4 miles/1006 steps)

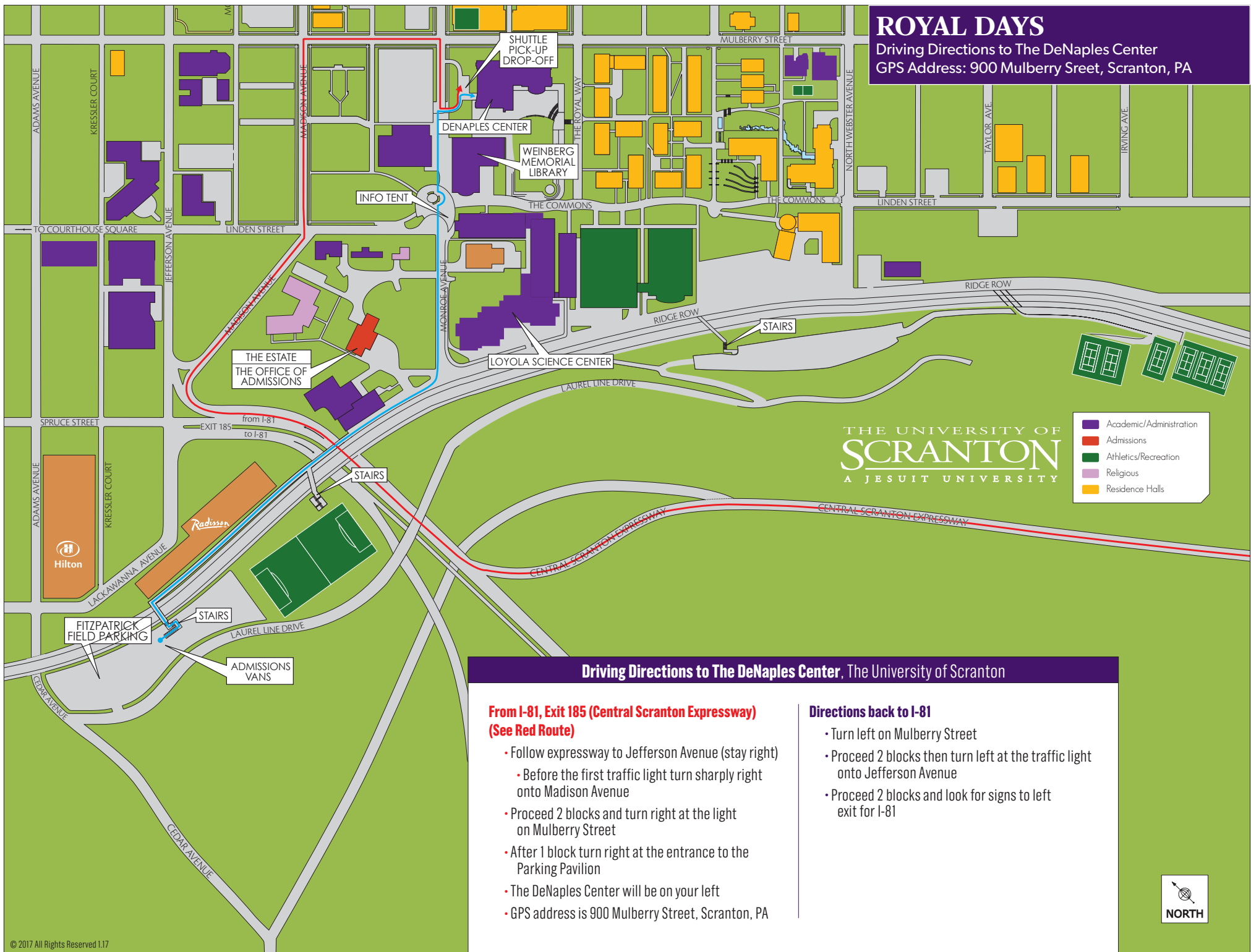
Walking Directions from Fitzpatrick Field to the DeNaples Center (See Blue Route)

- Ascend the stairs. Turn right & walk past the Radisson Hotel. Cross the bridge over the expressway. You are now on campus. Turn left onto Monroe Avenue. Cross Linden Street, then go past the Weinberg Memorial Library to the DeNaples Center.
- Reverse to walk from the DeNaples Center to Fitzpatrick Field.



ROYAL DAYS

Driving Directions to The DeNaples Center
GPS Address: 900 Mulberry Street, Scranton, PA



THE UNIVERSITY OF
SCRANTON
A JESUIT UNIVERSITY

- Academic/Administration
- Admissions
- Athletics/Recreation
- Religious
- Residence Halls

Driving Directions to The DeNaples Center, The University of Scranton

From I-81, Exit 185 (Central Scranton Expressway) (See Red Route)

- Follow expressway to Jefferson Avenue (stay right)
 - Before the first traffic light turn sharply right onto Madison Avenue
- Proceed 2 blocks and turn right at the light on Mulberry Street
- After 1 block turn right at the entrance to the Parking Pavilion
- The DeNaples Center will be on your left
- GPS address is 900 Mulberry Street, Scranton, PA

Directions back to I-81

- Turn left on Mulberry Street
- Proceed 2 blocks then turn left at the traffic light onto Jefferson Avenue
- Proceed 2 blocks and look for signs to left exit for I-81



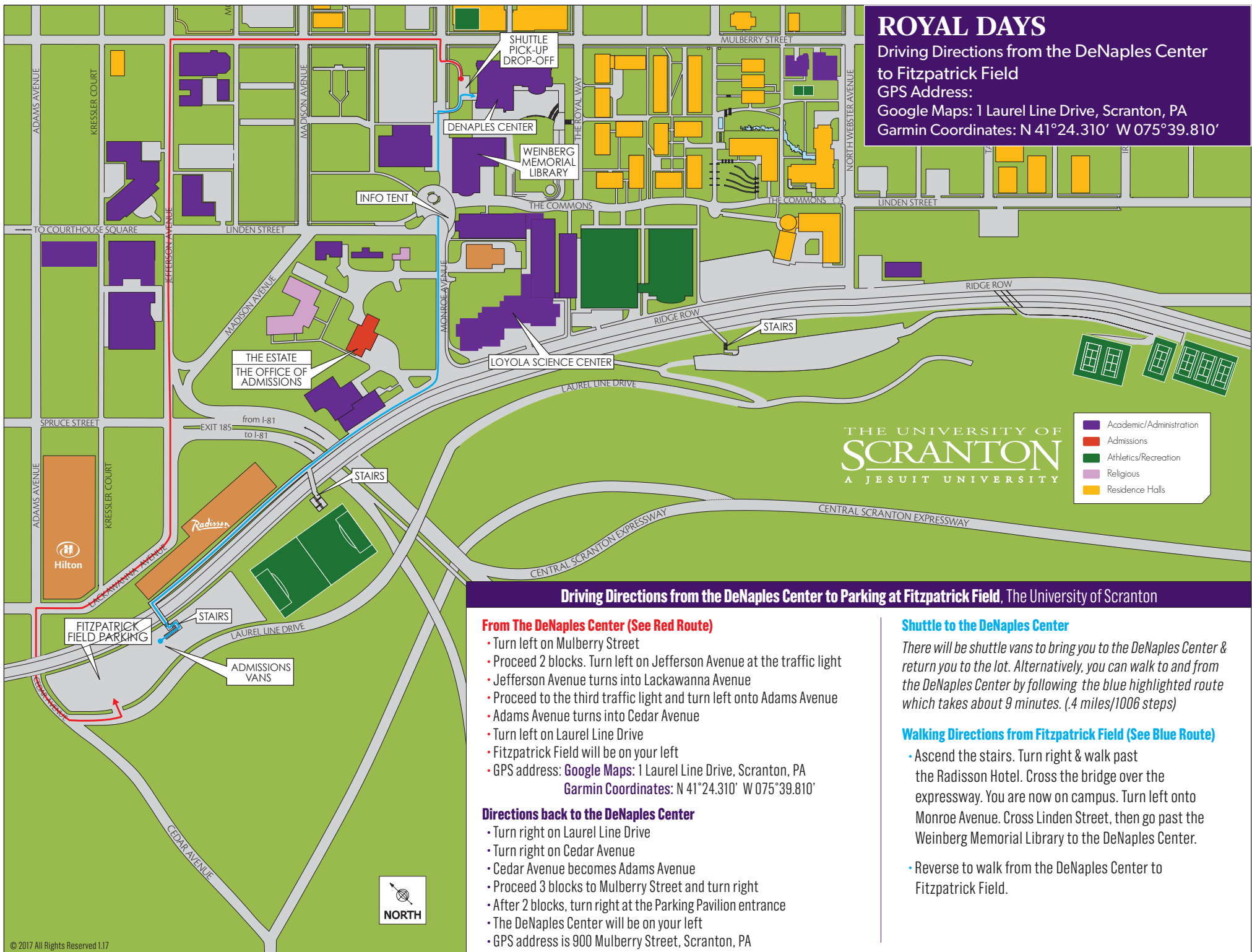
ROYAL DAYS

Driving Directions from the DeNaples Center to Fitzpatrick Field

GPS Address:

Google Maps: 1 Laurel Line Drive, Scranton, PA

Garmin Coordinates: N 41°24.310' W 075°39.810'



THE UNIVERSITY OF
SCRANTON
A JESUIT UNIVERSITY

- Academic/Administration
- Admissions
- Athletics/Recreation
- Religious
- Residence Halls

Driving Directions from the DeNaples Center to Parking at Fitzpatrick Field, The University of Scranton

From The DeNaples Center (See Red Route)

- Turn left on Mulberry Street
- Proceed 2 blocks. Turn left on Jefferson Avenue at the traffic light
- Jefferson Avenue turns into Lackawanna Avenue
- Proceed to the third traffic light and turn left onto Adams Avenue
- Adams Avenue turns into Cedar Avenue
- Turn left on Laurel Line Drive
- Fitzpatrick Field will be on your left
- GPS address: **Google Maps:** 1 Laurel Line Drive, Scranton, PA
Garmin Coordinates: N 41°24.310' W 075°39.810'

Directions back to the DeNaples Center

- Turn right on Laurel Line Drive
- Turn right on Cedar Avenue
- Cedar Avenue becomes Adams Avenue
- Proceed 3 blocks to Mulberry Street and turn right
- After 2 blocks, turn right at the Parking Pavilion entrance
- The DeNaples Center will be on your left
- GPS address is 900 Mulberry Street, Scranton, PA

Shuttle to the DeNaples Center

There will be shuttle vans to bring you to the DeNaples Center & return you to the lot. Alternatively, you can walk to and from the DeNaples Center by following the blue highlighted route which takes about 9 minutes. (.4 miles/1006 steps)

Walking Directions from Fitzpatrick Field (See Blue Route)

- Ascend the stairs. Turn right & walk past the Radisson Hotel. Cross the bridge over the expressway. You are now on campus. Turn left onto Monroe Avenue. Cross Linden Street, then go past the Weinberg Memorial Library to the DeNaples Center.
- Reverse to walk from the DeNaples Center to Fitzpatrick Field.